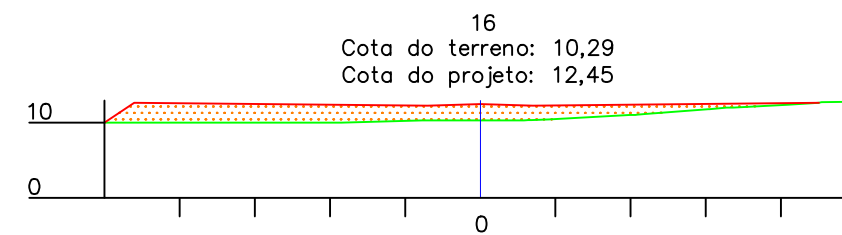
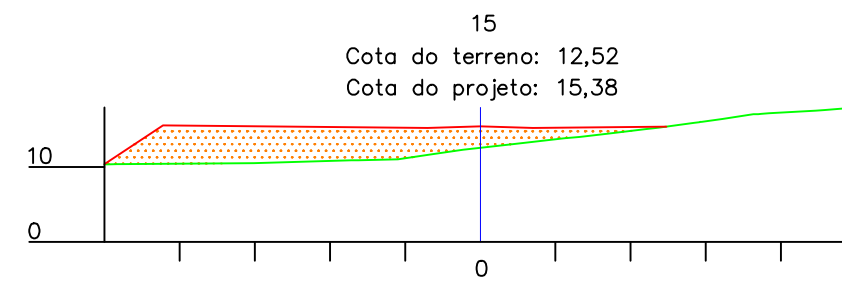
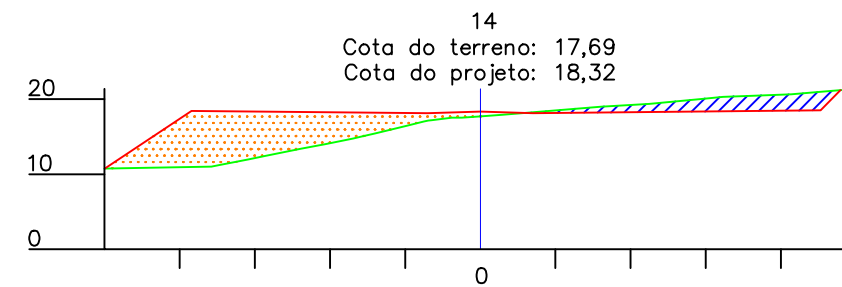
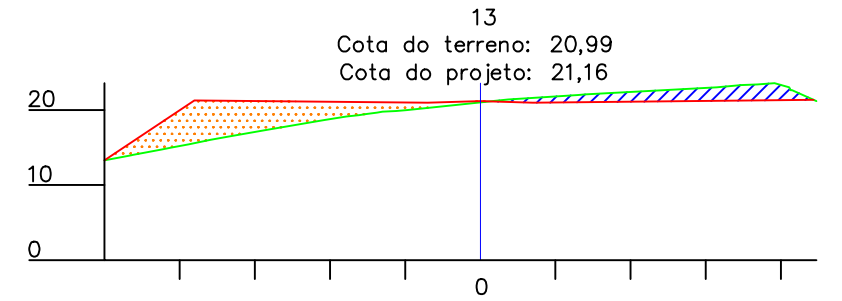
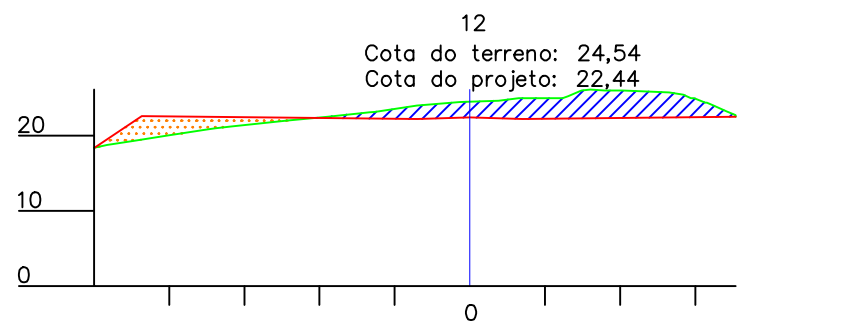
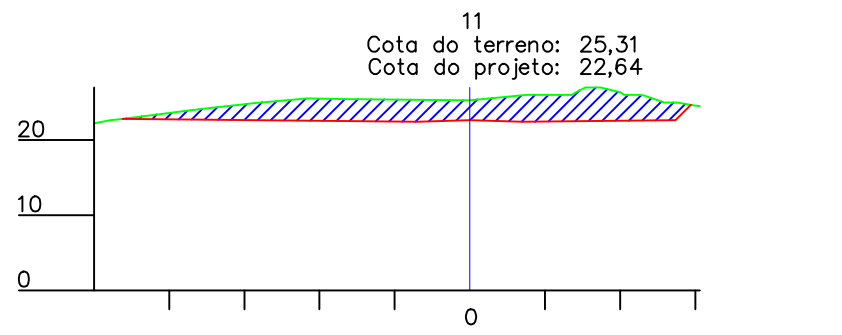
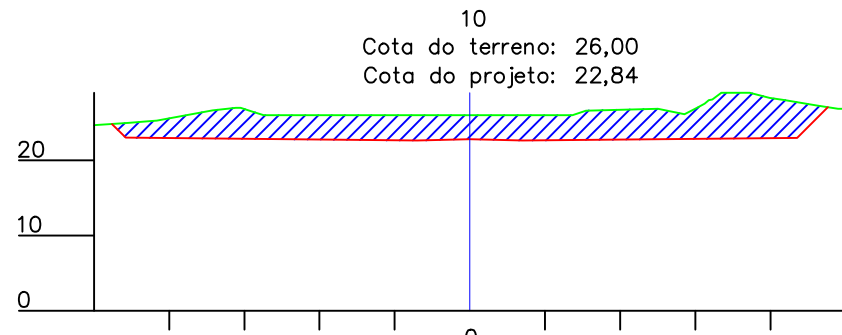
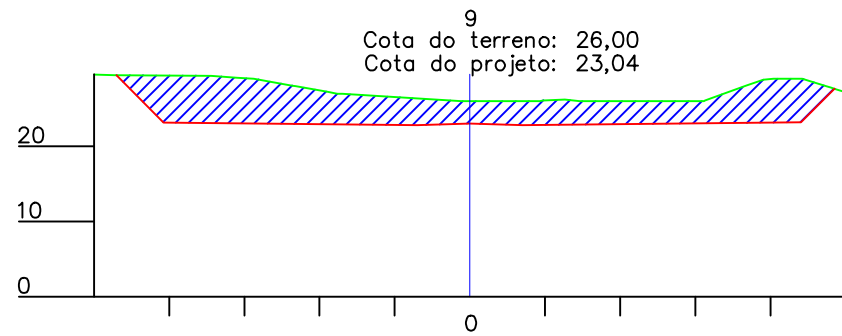


# RUA PROJETADA

## SEÇÕES TRANSVERSAIS



- TERRENO NATURAL
- GREIDE PROJETADO
- EIXO DO PROJETO
- ATERRO
- CORTE

**SEMOP - Secretaria Municipal de Obras Publicas**

SERVIÇO: **PAVIMENTAÇÃO E DRENAGEM**

OBRA / ENDEREÇO:  
**Contorno atrás do Fórum, Adalberto Simão Nader - Guarapari / ES**

RESPONSÁVEL TÉCNICO: \_\_\_\_\_ PREFEITO:  
**Edson Magalhães**

ÁREA DE PAVIMENTAÇÃO: **6.285,00 m<sup>2</sup>** EXTENSÃO: **572,50 m** PRANCHA: **08 / 11** FOLHA: **A3**

DATA: **26/02/2021** DESENHO: **Bruno Lima** ESCALA: **H = 1:1.000 / V = 1:1.000**



**PREFEITURA MUNICIPAL DE GUARAPARI**